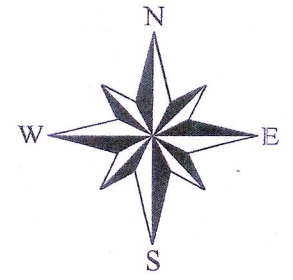




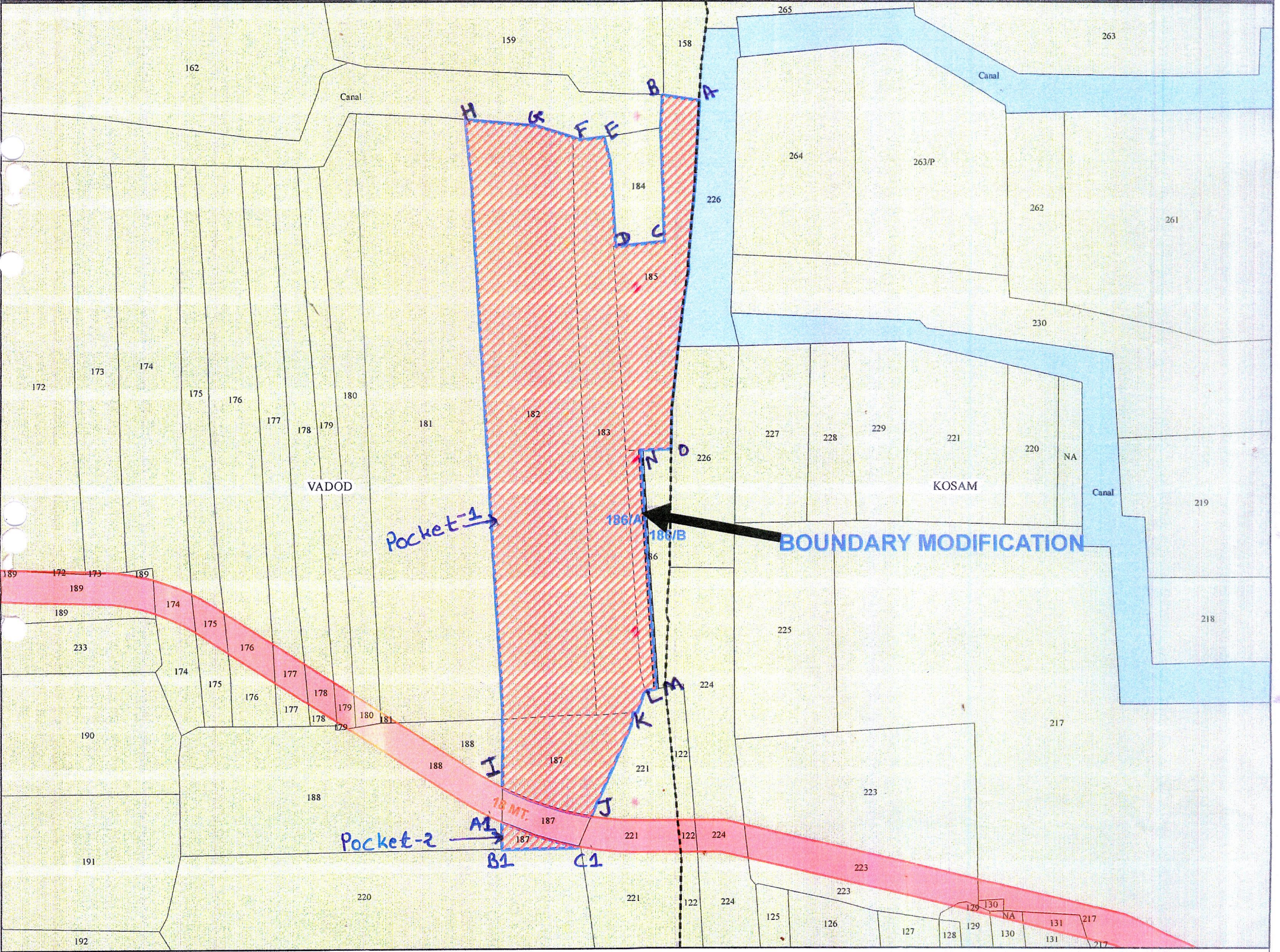
SURAT URBAN DEVELOPMENT AUTHORITY

PART PLAN SHOWING PROPOSED VARIATION IN SANCTIONED DEVELOPMENT PLAN-2035 OF SURAT URBAN DEVELOPMENT AUTHORITY - SURAT (UNDER GOVERNMENT NOTIFICATION OF URBAN DEVELOPMENT AND URBAN HOUSING DEPARTMENT, NO. GH/V/157 OF 2020/DVP-142018-5731-L, DATED. 08/10/2020 AND CORRIGENDUM NO. GH/V/173 OF 2020/DVP-142018-5731-L, DATED. 09/11/2020)



1 CM. = 25 MT.





MOJE VADOD



PROPOSED ZONE MODIFICATION (U/S 19)

 TO EDUCATIONAL

LANDUSE (DP 2035)

-  DP ROAD ALIGNMENT
-  WATER BODY
-  VILLAGE BOUNDARY
-  AGRICULTURE ZONE

Propose Variation in the Final Development Plan of Surat Urban Development Authority under Government Notification of Urban Development and Urban Housing Department, No. GH/V/385 of 2024/UDUHD/DVP/e-file/18/2023/ 5678/L; Dated 30.10.2024

(D. J. Jadeja)
Chief Town Planner
Gujarat State
Gandhinagar



N.B. Shah
(N.B. Shah)
Town Planner
Urban Development and
Urban Housing Department